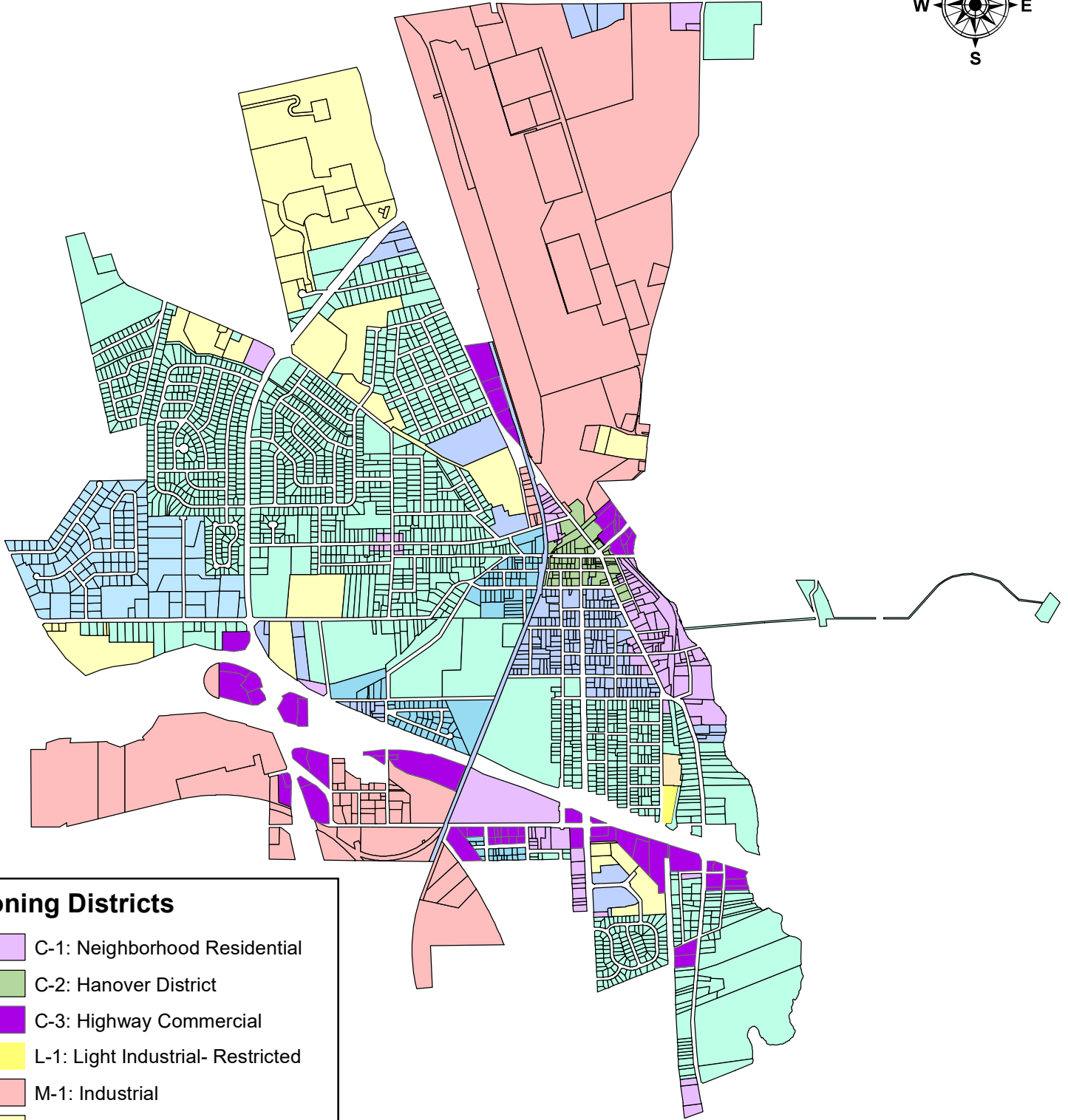












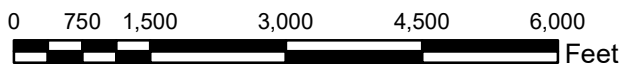


# Zoning Map of the Village of Horseheads, New York



## Zoning Districts

-  C-1: Neighborhood Residential
-  C-2: Hanover District
-  C-3: Highway Commercial
-  L-1: Light Industrial- Restricted
-  M-1: Industrial
-  P-1: Planned Development
-  P.U.D: Planned Unit Development
-  R-1: One-Family Residential
-  R-1A: Single-Family Residential
-  R-2: Two-Family Residential
-  R-3: Multi-Family Residential



Date: August 15, 2018